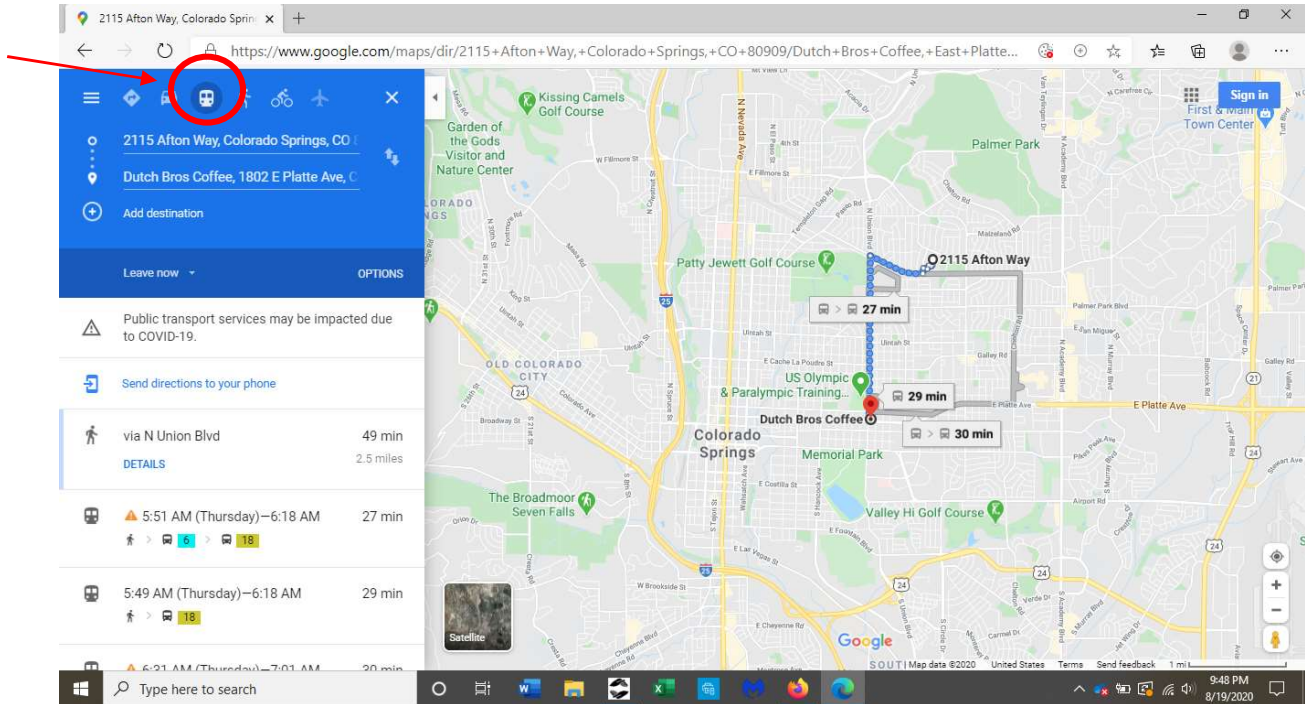




Google Maps

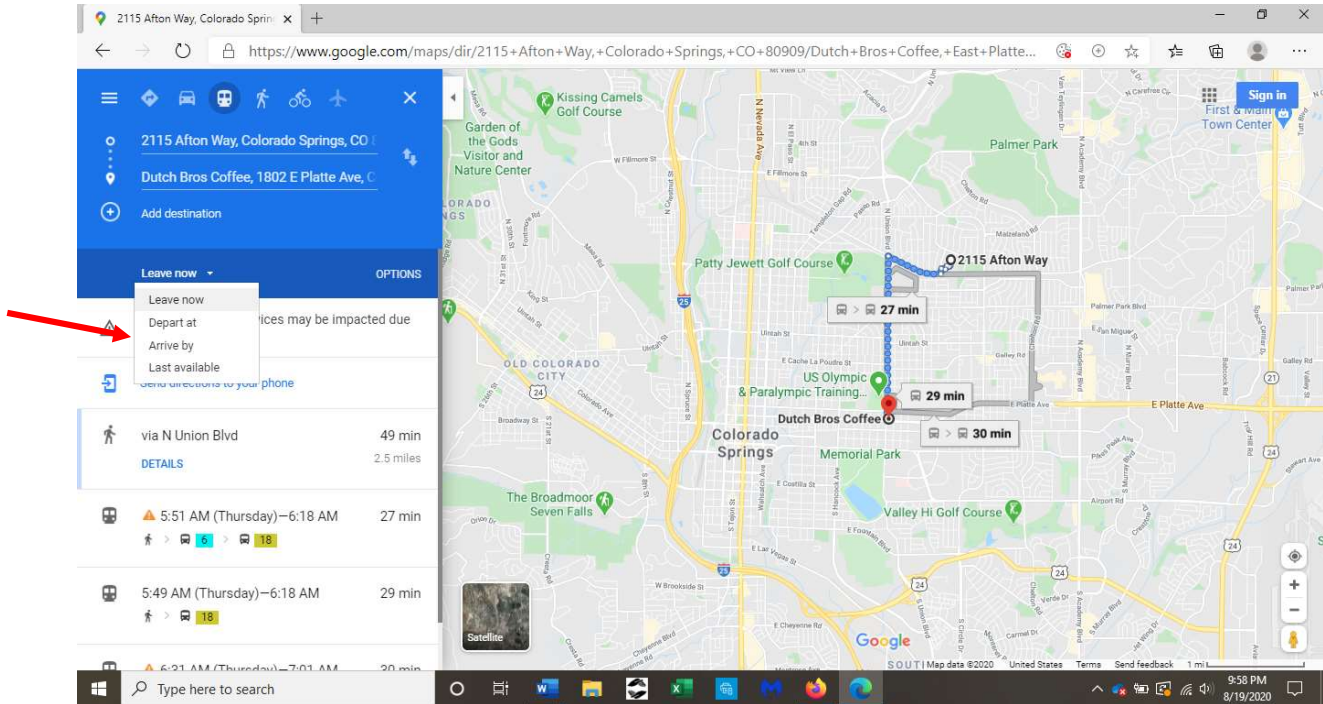
Using Google Maps to navigate your travels

- 1) Go to [www.googlemaps.com](https://www.google.com/maps) or download the Google Maps app to your phone.
- 2) Click the mass transit icon (see below)
- 3) Enter the starting address & the ending address. We are using the Roy J. Wasson campus as the starting point (2115 Afton Way) & a student favorite, Dutch Bros Coffee (1802 E. Platte Avenue) as the ending point.

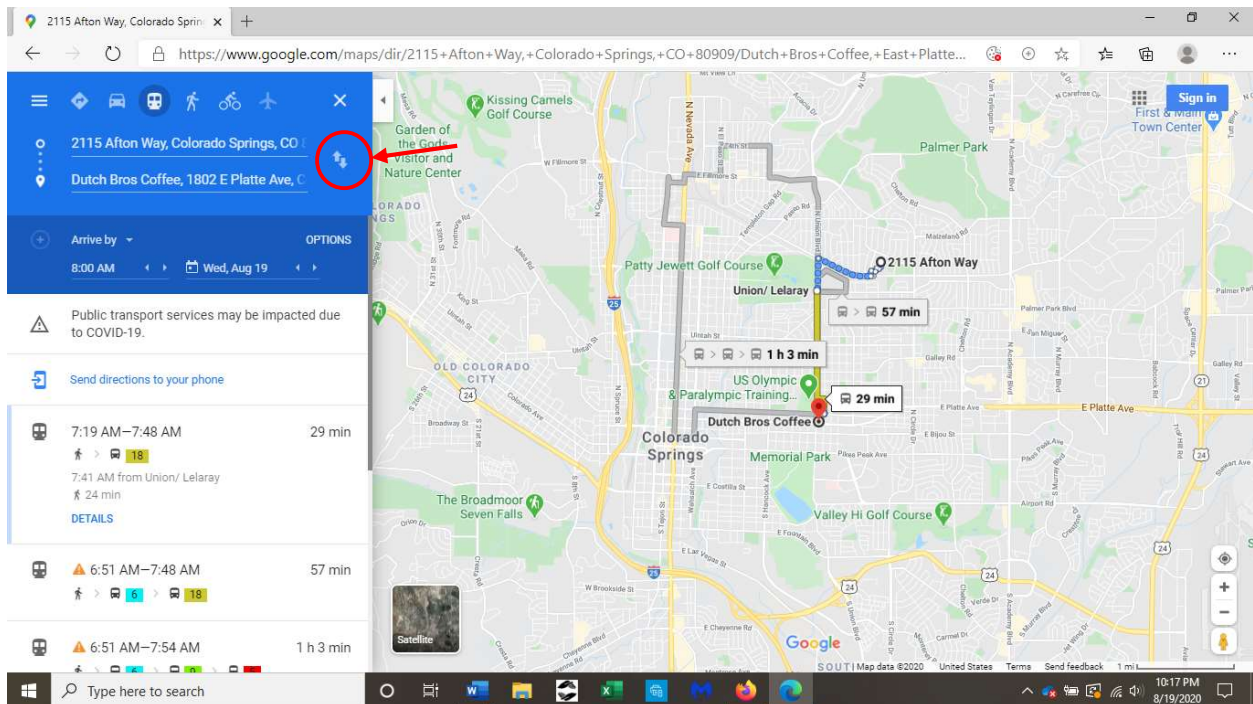


- 4) Hit “Enter” & a listing of bus route options, including the Bus numbers, will appear.

5) You can also choose an “Arrive by” or “Depart by” to customize your route. You do this by clicking the arrow (see below) & entering the time you wish to arrive by or depart by. You can also enter a date in the future to help with your planning.



We chose to arrive by 8am on August 19th. You will see in the search below there are several different bus route options. You can click on the one that works best for your timeframe & it will provide the correct mapping to or from your destination.



You can also reverse the route easily if it will be a round trip by using the reverse arrows on the right side of the address. (See circled above.)